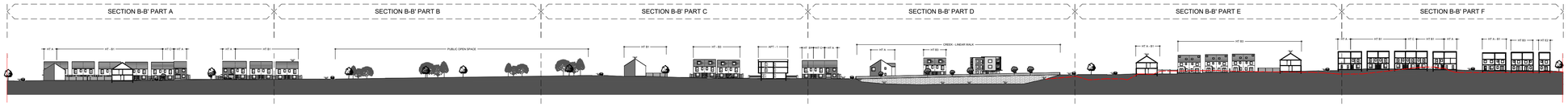

1 Proposed Site Section B-B'

1:1250

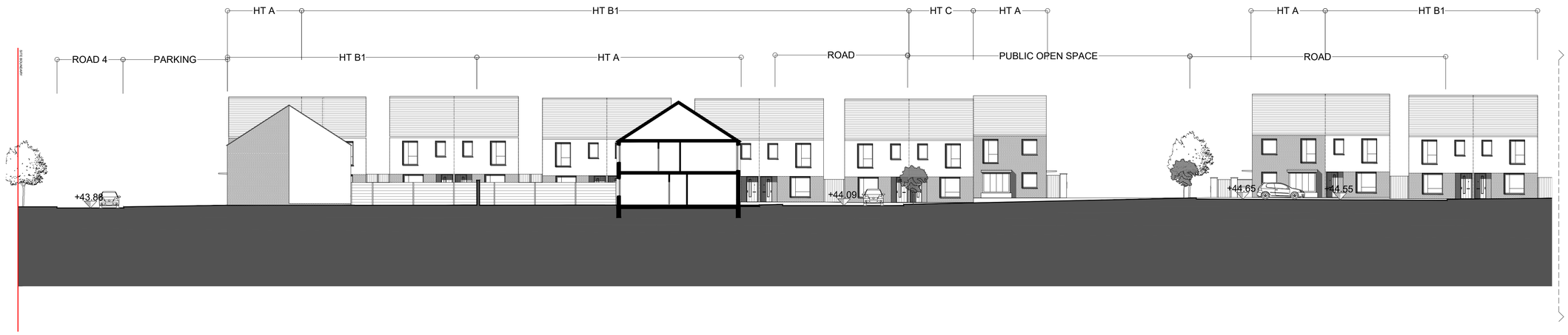

2 Proposed Site Section B-B' Part A

1:200

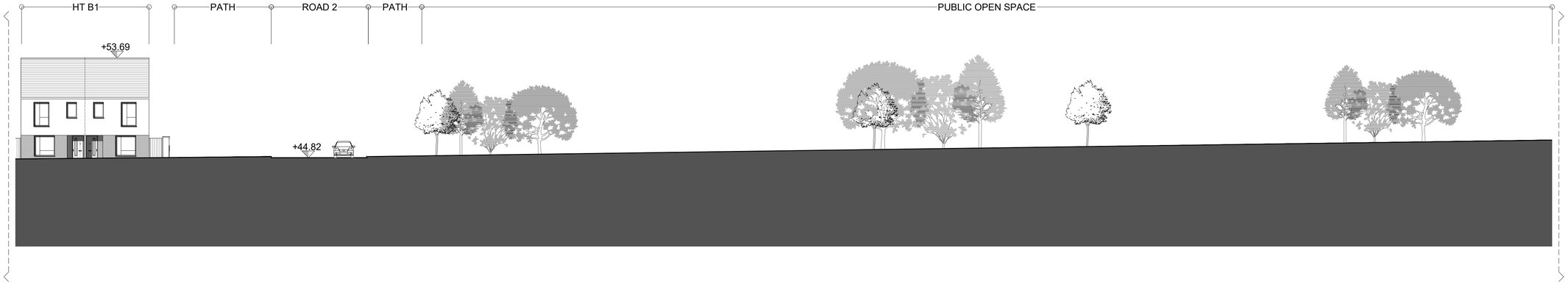

3 Proposed Site Section B-B' Part B

1:200

4 Proposed Site Section B-B' Part C

1:200

Notes:
Do not scale from this drawing. Use figured dimensions in all cases. Verify dimensions on site and report any discrepancies to the architects immediately. This drawing to be read in conjunction with the Architects Specification, Fire Certificate, DAC, other consultants issued drawings and reports. Contractor is responsible for:
1. All dimensions, quantities and performance requirements to be confirmed on site
2. All coordination of the work of trades solely to the fabrication processes or to the techniques of construction
3. All coordination of the work of all trades
4. Assuring consistency with the contract documents

© This drawing is copyright and may only be reproduced with the architect's permission.

Drawing Notes:

DRAWING LEGEND

NORTH POINT

SITE BOUNDARY

EXISTING TOPO

REV	DATE	DRN	DESCRIPTION
P03	27.01.21	LB	Issued for Planning
P02.01	20.11.2020	LB	Issued for Planning
P-02	12.11.20	JT	Issued for Information
P01	31/01/20	LB	Issued for Information

reddy architecture + urbanism

Reddy Architecture + Urbanism
41 Dean Street,
Kilkenny
R95 P291

T: +353 (0)56 7762697
W: www.reddyarchitecture.com
E: info@reddyarchitecture.com

Client Details:
AXIS Construction

Project Details:
Proposed Residential Development
at Clonattin, Gorey

Drawing Title:
Proposed Site Section B-B
Sheet 1 of 2

Job No:	Date:	Scale@A1:
P19-147K	November 2020	1:1250 - 1:200

Status:	Drawn By:
03: Design Development	LB
Purpose: Planning	Checked By: MK

Drawing Number	Revision
P19-147K-RAU-XX-XX-DR-A-33102	P03

A1 LANDSCAPE